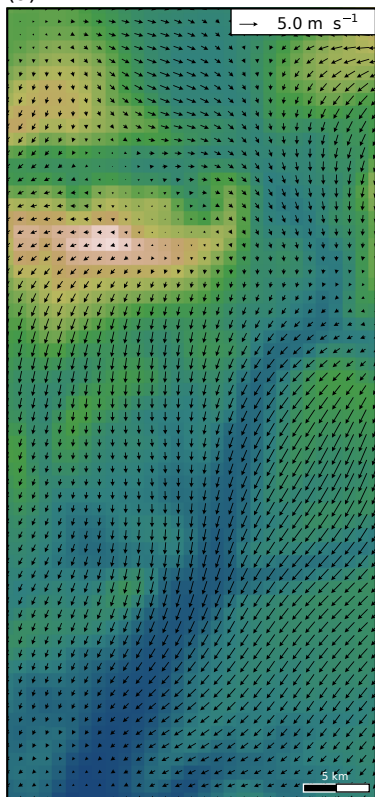
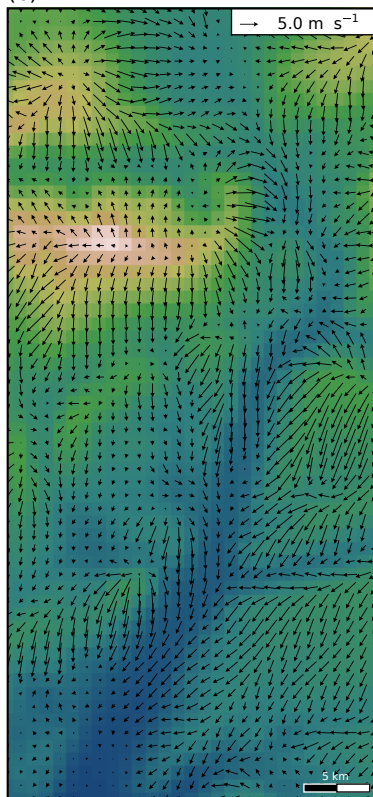


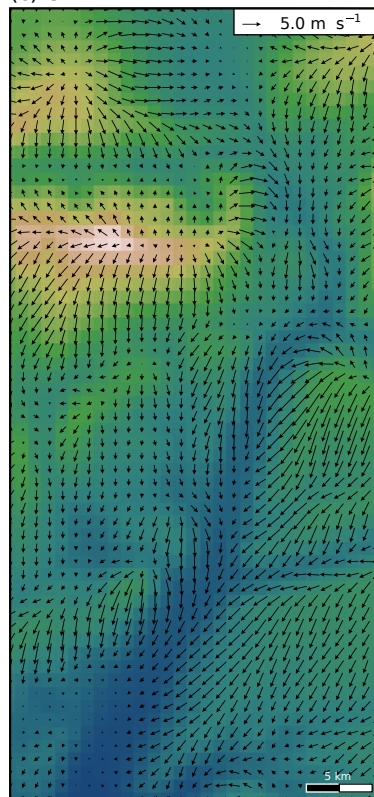
(a) WRF LR



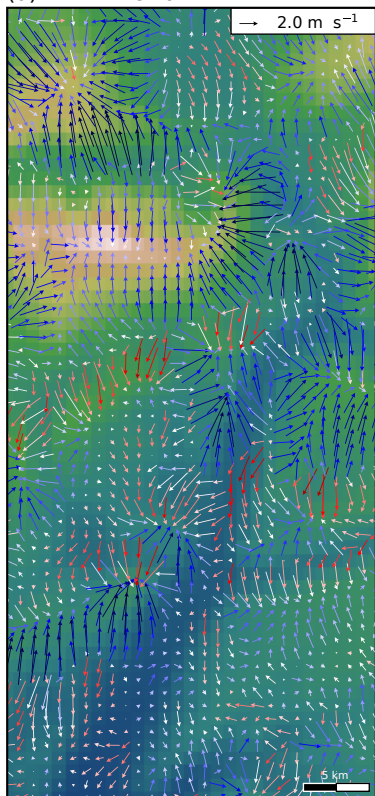
(b) WRF HR




(c) CNN



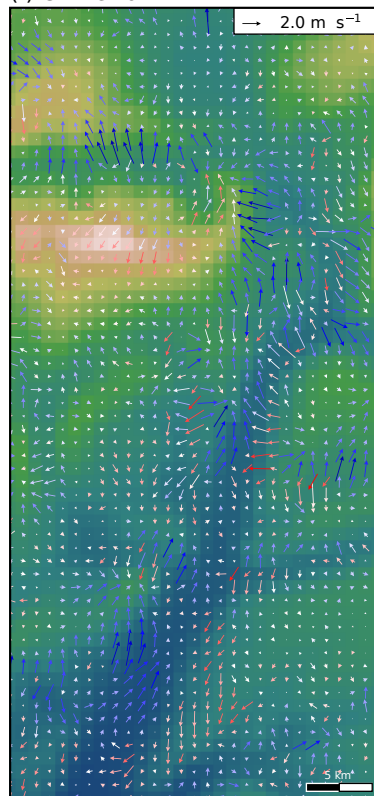
(d) WRF LR error



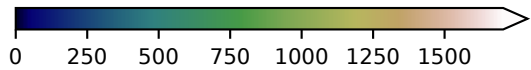
(e) CNN - WRF LR



(f) CNN error



Altitude (m a.s.l.)



Wind speed error (m·s<sup>-1</sup>)

